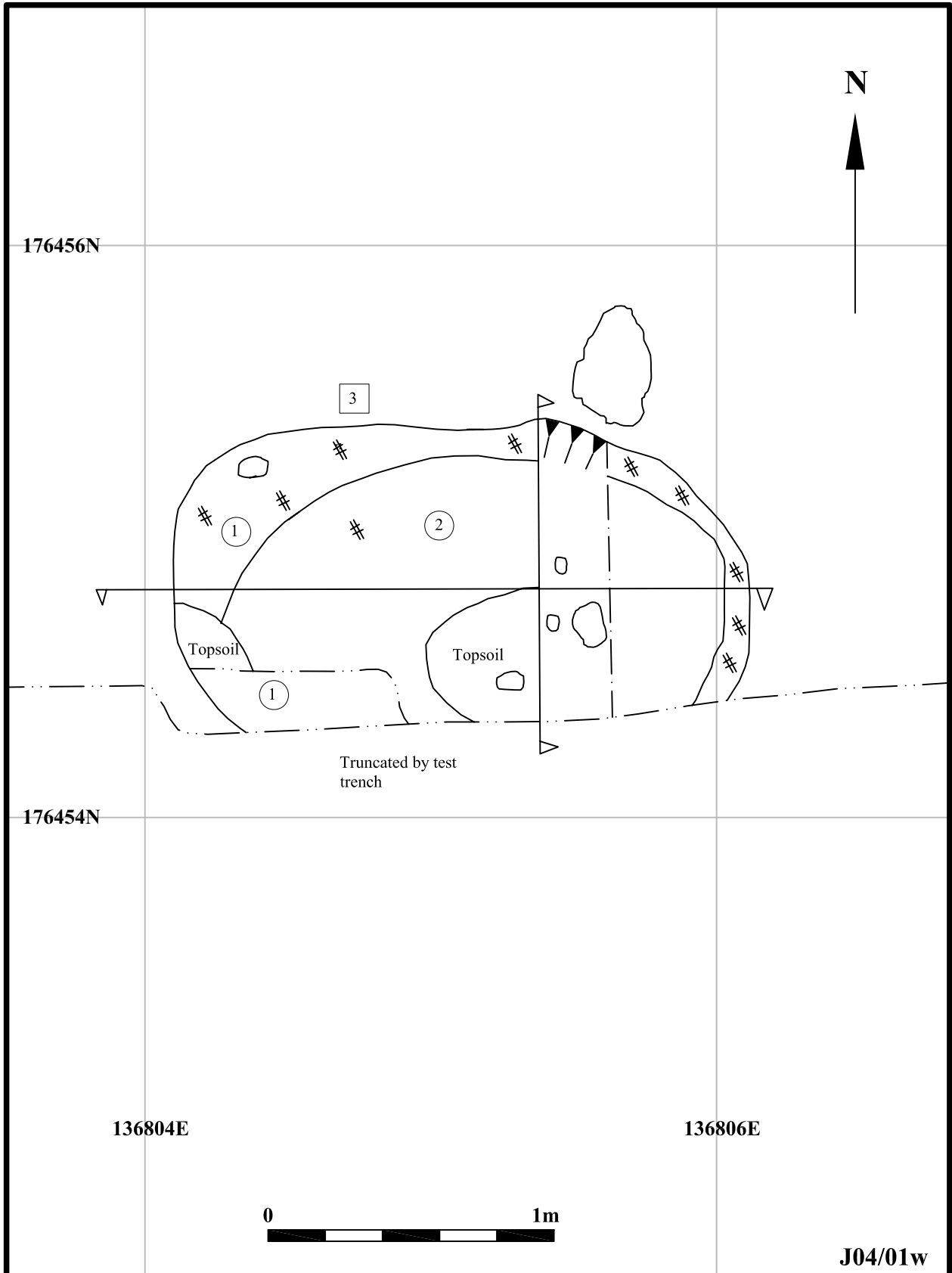


N18 Ennis Bypass, Site AR110, Kilbreckan, Co. Clare

04E0056

Figure 2: Location of site in local landscape, showing test trenches (03E1293)

Scale 1:5000 OSI Licence: AR0049406 Copyright OSI & Govt. of Ireland



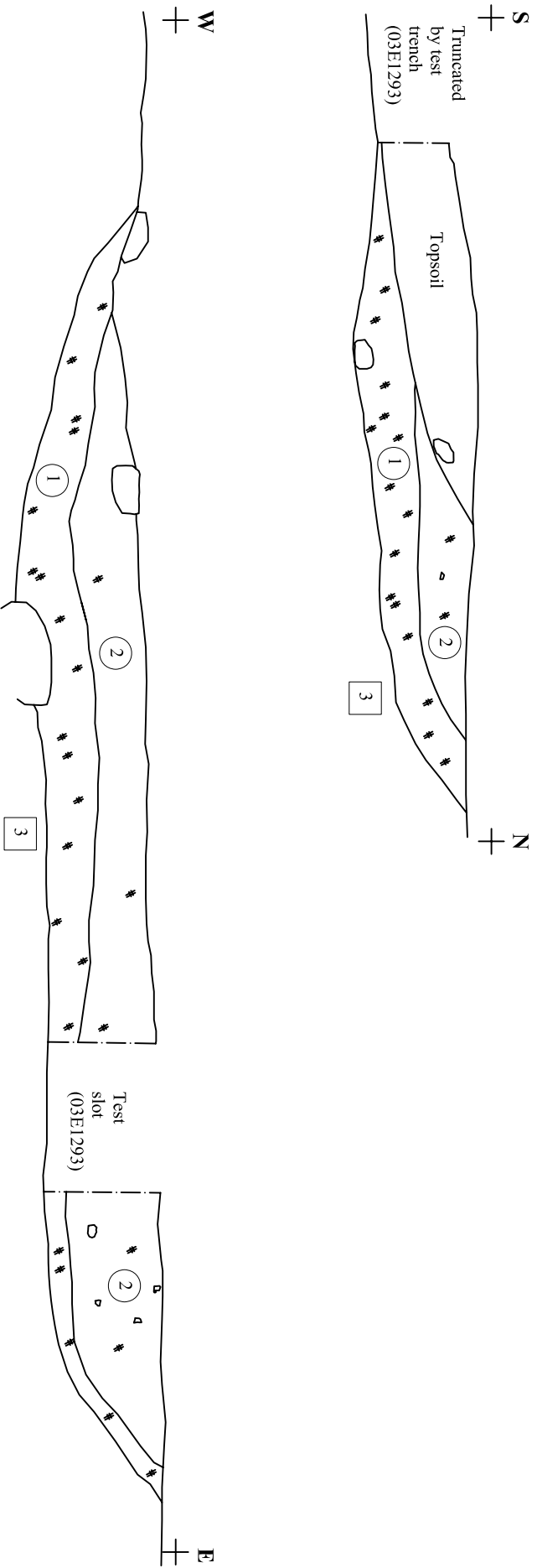
N18 Ennis Bypass, Site AR110, Kilbreckan, Co. Clare

04E0056

Figure 3: Plan of pit 3 prior to excavation

Scale 1:20 OSI Licence: AR0049406

C:\Documents and Settings\All Users\Documents\TMS (roland)\Templates & records\Figures\log2.bmp



N18 Ennis Bypass, Site AR110, Kiltbreckan, Co. Clare

04E0056


Figure 4: Sections of pit 3

Scale 1:10

J04/01w



**Plate 1. Pit, half-sectioned. Looking north. Scales 1m and 0.3m**



**Plate 2. Pit, fully excavated. Looking north. Scales 1m and 0.3m**